




KEY:



-  Proposed new sign post and footway parking signs
-  Proposed footway parking bays
-  Existing No waiting 'At any time'

This product includes mapping data licensed from Ordnance Survey with the permission of the Controller of Her Majesty's Stationery Office. © Crown copyright and database right 2015. All rights reserved. London Borough of Barnet. Licence No. 100017674.

Xref SOLIDLOGO.dwg		
DESIGN TEAM		
SCHEME: FOOTWAY PARKING SCHEME PROPOSED FOOTWAY PARKING BAYS		
TITLE: SOUTHBOURNE AVENUE NW9		
Scales: N.T.S	Date: 23/08/2015	
Initiated: AO	Drawn: AO	Checked: AO
DRAWING NO: 87775.dwg		
Acad Ref. 87775.dwg		